

Repository Abbreviations:

TRL: Toronto Reference Library
 TA: City of Toronto Archives
 LAC: Library and Archives Canada
 OA: Archives of Ontario

Adelaide Street

Image Title	Date of depiction (not of image creation)	Repository/Access number	Image File Name (.JPG)		
Howard, James Scott, house, Adelaide St. E., n. side, e. of George St.	1870	TRL JRR 762	first post office		
Bank Of Upper Canada (ca 1830-1861?), Adelaide St. E., n.e. cor. George St.	1909	<table border="1" data-bbox="824 825 1105 905"> <tr> <td></td> <td>TRL E 9-217 Small</td> </tr> </table>		TRL E 9-217 Small	Bank of Upper Canada1830-
	TRL E 9-217 Small				
Bank of Upper Canada (ca 1830-1861?), Adelaide St. E., n.e. cor. George St.	1872	TRL X 64-76 Cab	Bank of Upper Canada1872		
Campbell, Sir William, house, Adelaide St. E., n. side, head of Frederick St.; moved 30 March 1972 to Queen St. W., n. side, betw. University Ave. & Simcoe St.	1913	TRL 966-5-1	Campbell House1913		

Corktown

Image Title	Date of depiction (not of image creation)	Repository/Access number	Image File Name (.JPG)		
Enoch Turner Schoolhouse, Trinity St., w. side, s. of King St. E.	1953	TRL S 1-1256B	Schoolhouse1953		
Little Trinity Church, Toronto, Can. [postcard]	1910	TRL PC 269	littletrinity1910		
<table border="1" data-bbox="215 1780 500 1881"> <tr> <td></td> <td>Rear 55-79 Berkeley Street</td> </tr> </table>		Rear 55-79 Berkeley Street	1937	TA Fonds 200, Series 372, Subseries 33, Item 213	Berkelyhousing1937
	Rear 55-79 Berkeley Street				

Last day of Firehall No. 41 on Berkley [sic] Street	ca. 1970	TA Fonds 249, Series 61, File 214	firehall1970s2
Berkeley Street fire hall - construction	1910	TA Fonds 200, Series 372, Subseries 41, Item 800	firehall1910
103-107 Trinity Street - rear	1936	TA Fonds 200, Series 372, Subseries 33, Item 88	TrinityStreet1936
Berkeley Street Firehall, 197?	197?	TA Fonds 124, File 3	firehall1970s

Coffin Block/Flatiron Building/Gooderham Building

Image Title	Date of depiction (not of image creation)	Repository/Access number	File ID
Wellington St. E., looking w. from e. of Church St., showing also Front St. E.	1898	TRL E 9-103	Flatiron1898
Coffin Block, Front and Wellington streets	1873	TA Fonds 1244, Item 7335	CoffinBlock1873
Wholesale Stores. Front & Wellington Sts. Toronto	ca. 1880 The Archives attributes the photo to 1885-1895. However, the Coffin Block was replaced by the Gooderham Building in 1892, so the photo likely dates to the 1880s.	TA Fonds 1478, Item 15	CoffinBlock1880
Wellington St. E., looking w. from Church St.	1888?	TRL B 11-25b	CoffinBlock1888
Front St. E., Yonge to Jarvis Sts., n. side, w. from Church St.	ca. 1885	TRL B 11-26a	CoffinBlock1885

Front Street Factory Area

Image Title	Date of depiction (not of image creation)	Repository/Access number	Image File Name (.JPG)
Consumer's Gas Co. Advertisement showing company complex	1934	Taken from <i>Toronto's 100 Years</i> , by Jesse Edgar Middleton (Toronto: City of Toronto, 1934)	ConsumersAd
Consumer's Gas Co. Building purchased by Dalton's	ca. 197?	TA Fonds 124, File 3	ConsumerDalton
Consumer's Gas Co. Purifying House	ca. 197?	TA Fonds 124, File 3	ConsumersPurifying

Front Street Hotels and Warehouses

Image Title	Date of depiction (not of image creation)	Repository/Access number	Image File Name (.JPG)				
Maitland's Wharf, foot of Church St., looking north to Wellington St. E.; Ontario House hotel centre background	1888	TRL B 1-26a	Hotel and wharf1888				
American Hotel, Front St. E., n.e. cor. Yonge St.	1888	TRL B 8-71a	American Hotel1888				
McMaster, A. R., & Bro., wholesale dry goods warehouse, Front St. W., n. side, w. of Yonge St.	1871	TRL X 40-6	McMaster warehouse1871				
McMaster, A. R., & Bro., wholesale dry goods warehouse, Front St. W., n. side, w. of Yonge St.	1890	TRL TEC 426	McMaster warehouse1890				
Scott St., s.w. corner Front St. E., showing Sloan & Crowther, wholesale grocers, on corner and Great Western Station in background.	1873	TRL 975-8	wholesale grocer1873				
<table border="1" style="width: 100%;"> <tr> <td style="width: 15%;"></td> <td>Customs examining warehouse and express offices</td> </tr> </table>		Customs examining warehouse and express offices	c.1908	TRL Fonds 1244, Item 1173F	customs warehouse1908		
	Customs examining warehouse and express offices						
Front St., east of Bay, with new warehouse	1924	<table border="1" style="width: 100%;"> <tr> <td style="width: 15%;"></td> <td>TA Fonds 1266, Item 1860</td> </tr> </table>		TA Fonds 1266, Item 1860	new warehouse1924		
	TA Fonds 1266, Item 1860						
Old Customs Warehouse at Yonge Street and The Esplanade, looking north	c. 1911	<table border="1" style="width: 100%;"> <tr> <td style="width: 15%;"></td> <td>TA Fonds 1244, Item 5042</td> </tr> </table>		TA Fonds 1244, Item 5042	old warehouse1911		
	TA Fonds 1244, Item 5042						
<table border="1" style="width: 100%;"> <tr> <td style="width: 15%;"></td> <td>Waterfront from roof of Traders Bank, King and Yonge streets</td> </tr> </table>		Waterfront from roof of Traders Bank, King and Yonge streets	1912	<table border="1" style="width: 100%;"> <tr> <td style="width: 15%;"></td> <td>TA Fonds 1244, Item 1437</td> </tr> </table>		TA Fonds 1244, Item 1437	aerial waterfront1912
	Waterfront from roof of Traders Bank, King and Yonge streets						
	TA Fonds 1244, Item 1437						

Gooderham & Worts "Distillery District"

Image Title	Date of depiction (not of image creation)	Repository/Access number	Image File Name (.JPG)
G & W main building, containing mill, Mashing and Fermenting departments; on the right are G & W offices	1918	TA Fonds 1583, Item 68	G&W, MillBuilding1918
General view of west section of British Acetones plant	1918	TA Fonds 1583, Item 59	G&W, TrinitySt1918
Showing fermentation room with boiler house on extreme right, still house in centre, sulphuric acid concentration building with the hipped roof, M. E. K. building, and the mill and elevator in the distance	1918	TA Fonds 1583, Item 79	G&W, Fermentation1918
View of the G. & W. main building, containing Mill, Mashing and Fermenting departments, from the west	1918	TA Fonds 1583, Item 86	G&W, Main1918
Distillery Department of the General Distillery Company : lower part of the building being the chemist's laboratory	1918	TA Fonds 1583, Item 89	G&W, Distillation1918
Toronto Harbour 1835. Looking w. from near foot of Trinity St. [tinted photograph of oil painting]	1835	TRL JRR 1131 Cab III	G&W, Torontoshore1835
Gooderham & Worts Distillery buildings	1950	AO C 59-3-0-46-9	G&W, 1950
Gooderham and Worts Distillery, Toronto	1953	AO ES4-235	G&W, aerial1953
Gooderham & Worts, foot of Trinity St. showing replica of original windmill.	1954	TRL S 1-340	G&W, windmill1954

King Street Retail District

Image Title	Date of depiction (not of image creation)	Repository/Access number	Image File name (.JPG)
King St. East, looking east from Yonge St., Toronto, Ont.	1873	TRL E 2-21b	Kingyonge1873

St. Lawrence Hall.	1859	TRL 982-26-5 Cab	St. Lawrence Hall1859
St. George, Laurent Quetton de, house, King St. E., n.e. cor. Frederick St.	1895	TRL X 64-32	St. George house1895
King Street, looking east across Bay Street	1910	TA Fonds 1244, Item 7310	king street1910
King Street East, looking east to Victoria Street	1910	TA Fonds 1244, Item 7345	King street1910, 2
King Street East : south-side, looking west	1856	TA Fonds 1498, Item 1	king street1856
King Street East near Yonge Street	195?	TA Fonds 1257, Series 1057, Item 15	king street1950s
King Street East : south side, east of Church Street	1885-1895	TA Fonds 1478, Item 33	king street1885-
King Street : looking east across Yonge Street	1885-1895	TA Fonds 1478, Item 19	king street1885-2
King Street, looking west from the John Catto and Son store : east of Yonge Street	1990	TA Fonds 1568, Item 275	king street1900
King Street East, south side looking east, 1856	1856	TA Fonds 1498, Item 2	king street1856, 2
Christie's Biscuits and Robertson's chocolates for soldiers of First World War	1915	TA Fonds 1231, Item 1426	Christie Brown Co.1915
Christie, Brown & Co., Adelaide St. E., s. side, betw. George & Frederick Sts.; looking s.w.	1902	TRL 974-24	Christie Brown




	Looking west general view	1894	TA Fonds 200, Series 376, File 1, Item 68	general aerial view1894
--	---------------------------	------	---	-------------------------

St. James Cathedral

Image Title	Date of depiction (not of image creation)	Repository/Access number	Image File Name (.JPG)
St. James Cathedral, Toronto, Canada [postcard]	1910	TRL PC 232	St. James1910.jpg
St. James', Toronto [etching]	1932	TRL E 4-5d	St. James1932.jpg
St. James' Anglican Church (1833-1849), King St. E., n.e. corner Church St.; aftermath of fire of 7 April 1849	1849	TRL 977-44-2 Cab II	St. James1849.jpg
King St. E., looking e. from Toronto St. [lithograph]	1835	TRL JRR 262 Cab II	St. James1835.jpg
St. James' Anglican Church (1833-1849), King St. E., n.e. corner Church St	1840	TRL B 1-49a	St. James1840.jpg
St. James' Anglican Cathedral (opened 1853), King St. E., n.e. corner Church St.	1867	TRL Z 2-6	St. James1867.jpg
The First St. James' Church (1807-1818), Toronto, in 1816	1816	TRL JRR 4544	St. James1816
Toronto or York, capital of Upper Canada, showing Court House and Jail, August 1829. [watercolour, church in background]	1829	LAC R9266 /142 MIKAN no. 2838145	St. James1829

St. Lawrence Market and Hall

Image Title	Date of depiction (not of image creation)	Repository/Access number	Image File Name (.JPG)
-------------	---	--------------------------	------------------------

St. Lawrence Market. N. Market (1850-1904), Front St. E., n. side, betw. Market & Jarvis Sts.	Ca. 1888	TRL E 9-158	St. LawrenceMarket1888
St. Lawrence Market. N. Market (1850-1904), Front St. E., n. side, betw. Market & Jarvis Sts	1898	TRL B 4-9b	St. LawrenceMarket1898
St. Lawrence Market. South Market, Front St. E., s. side, betw. Market & Jarvis Sts.	1954	TRL S 1-1801B	St. LawrenceMarket1954
 St. Lawrence Market : flower and fruit show	Ca. 1904	TA Fonds 1568, Item 363	St. LawrenceMarket1904
Southwest corner St. Lawrence Market	1935	TA Fonds 200, Series 372, Subseries 1, Item 1335	St. LawrenceMarket1935
St. Lawrence Hall	1859	TRL  982-26-5 Cab	St. LawrenceHall1859
St. Lawrence Hall at King and Jarvis streets, Toronto	1874	AO F 4436-0-0-0-37	St. LawrenceHall1874
City Hall St. Lawrence Market 1844-1899, Front Street East at Jarvis St. North elevation [part of this mostly demolished building is incorporated into the present day Market]	1895	TA Fonds 1231, Item 98	CityHall1995
Market day, St. Lawrence Market (interior)	1919	 TA Fonds 1231, Item 613	St. LawrenceMarketinterior1919
Market day, St. Lawrence Market (interior)	1919	TA Fonds 1231, Item 612	2St. LawrenceMarketinterior1919
Market (1833-1849), King St. E., s. side, betw. Market & Jarvis Sts.	Ca. 1833	TRL B 1-27a	second market1833

Toronto Street and environs

Image Title	Date of depiction (not of image creation)	Repository/Access number	Image File Name (.JPG)
-------------	---	--------------------------	------------------------

Post Office (1852-1873), Toronto St., w. side, betw. King & Adelaide Sts.	1957	TRL S 1-3766	Post Office1957
Post Office (1852-1873), Toronto St., w. side, betw. King & Adelaide Sts.	1912	TRL JRR 660	Post Office1912
Toronto St., looking n. to Adelaide St. E.	1900	TRL Y 105	Toronto Street1900
Trust And Loan Company Buildings, Toronto St., s.e. cor. Adelaide St. E.	1907	TRL X 64-196	Trust and Loan1907
10 Adelaide Street East	1927	TA Fonds 1244, Item 1086	10 Adelaide Street East1927
Toronto Street looking north from King	1907	TA Fonds 1244, Item 1176A	Toronto Street1907
Toronto Street : looking north	ca. 1885-1895	TA Fonds 1478, Item 14	Toronto Street1885-

•